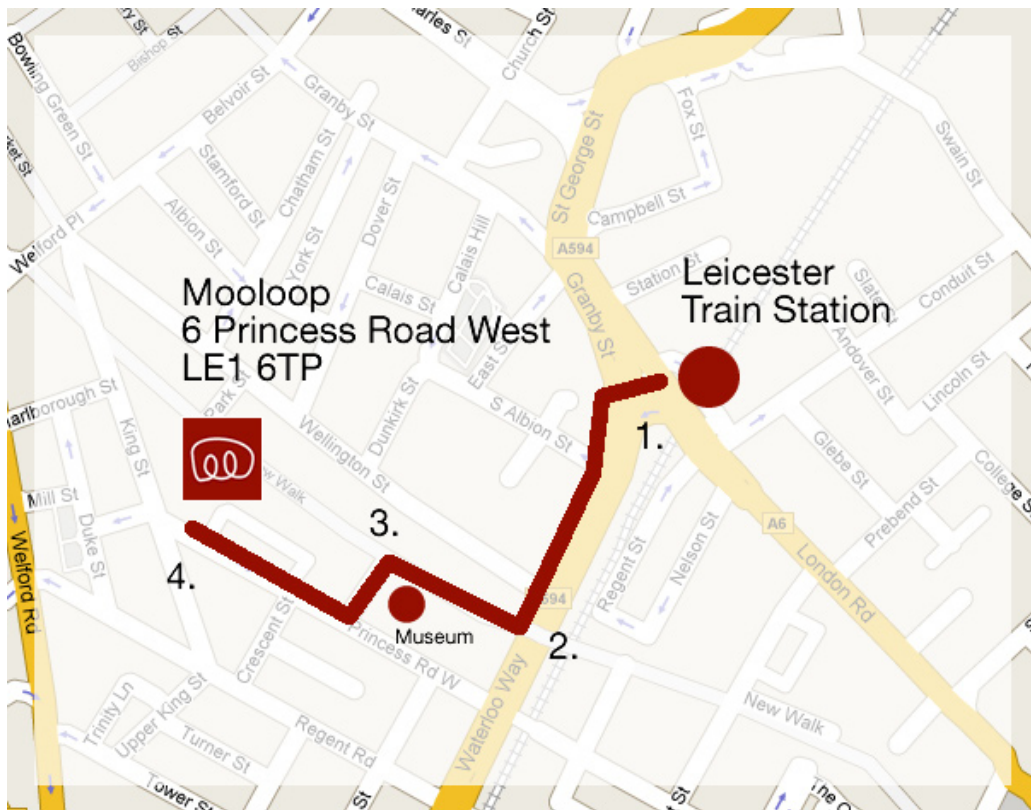


Directions to Mooloop (10 minute walk from Leicester train station).

By Train



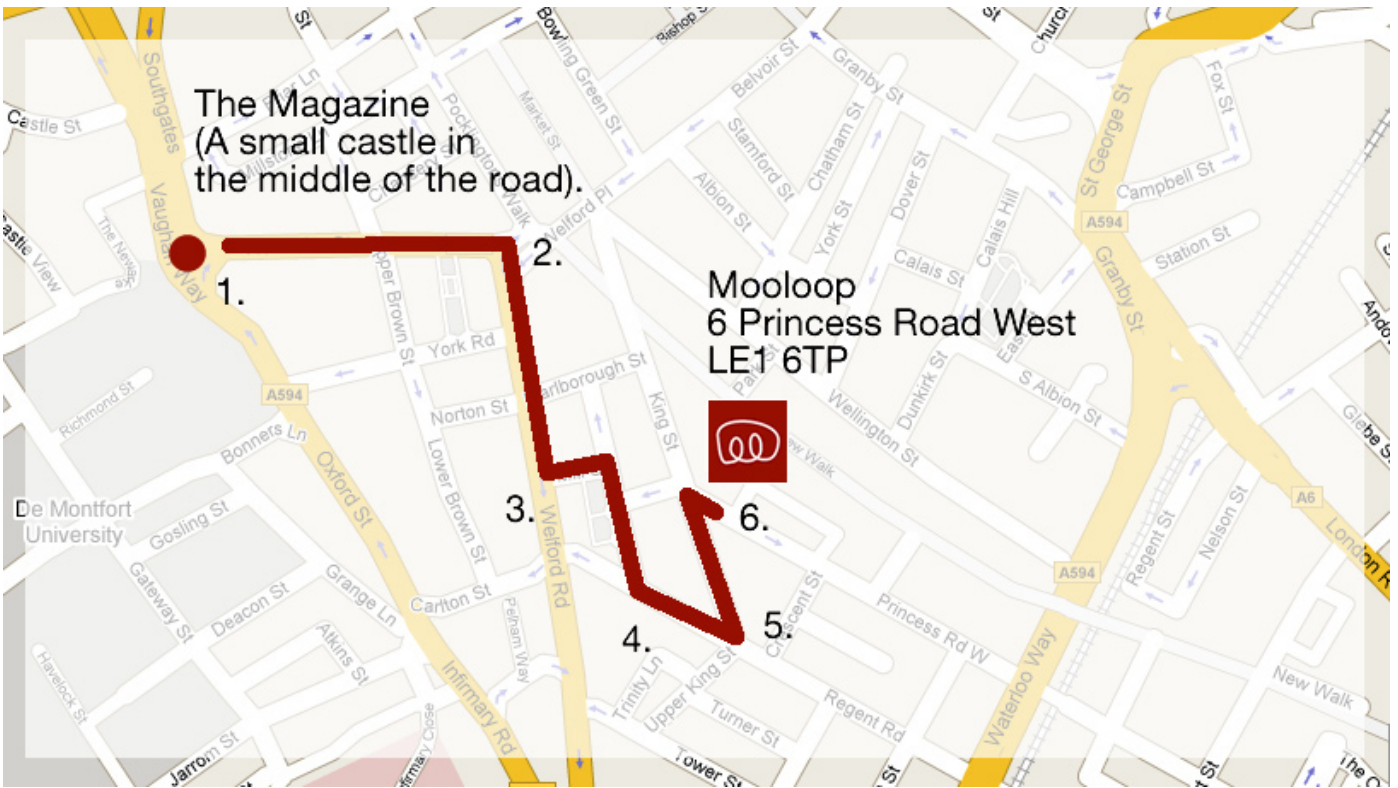
1. On leaving the train station cross London Road and follow the path along Tigers Way (formerly Waterloo Way).
2. When you reach a Victorian promenade (New Walk) turn right and walk down to the museum on your left.
3. Cross the park next to the museum diagonally and you will reach Princess Road West, turn right and follow the road. We are at the end of the road on the right.
4. Our offices are on the ground floor of the three storey Edwardian building 'Artisan House'.

Telephone:

0116 326 0100

Directions to Mooloop

By Car (A594) Vaughan Way



1. On the A594 near the centre of Leicester you will see a small castle-like building in the middle of the road, if you are travelling South you will turn left here automatically. If you are travelling North, you need to filter right just before the castle.

2. Follow the road round to the right.

3. Move into the left hand lane and turn left onto Mill Street, follow the road round to the right behind the car park.

4. Turn left onto Regent Road.

5. Turn sharp left onto King Street.

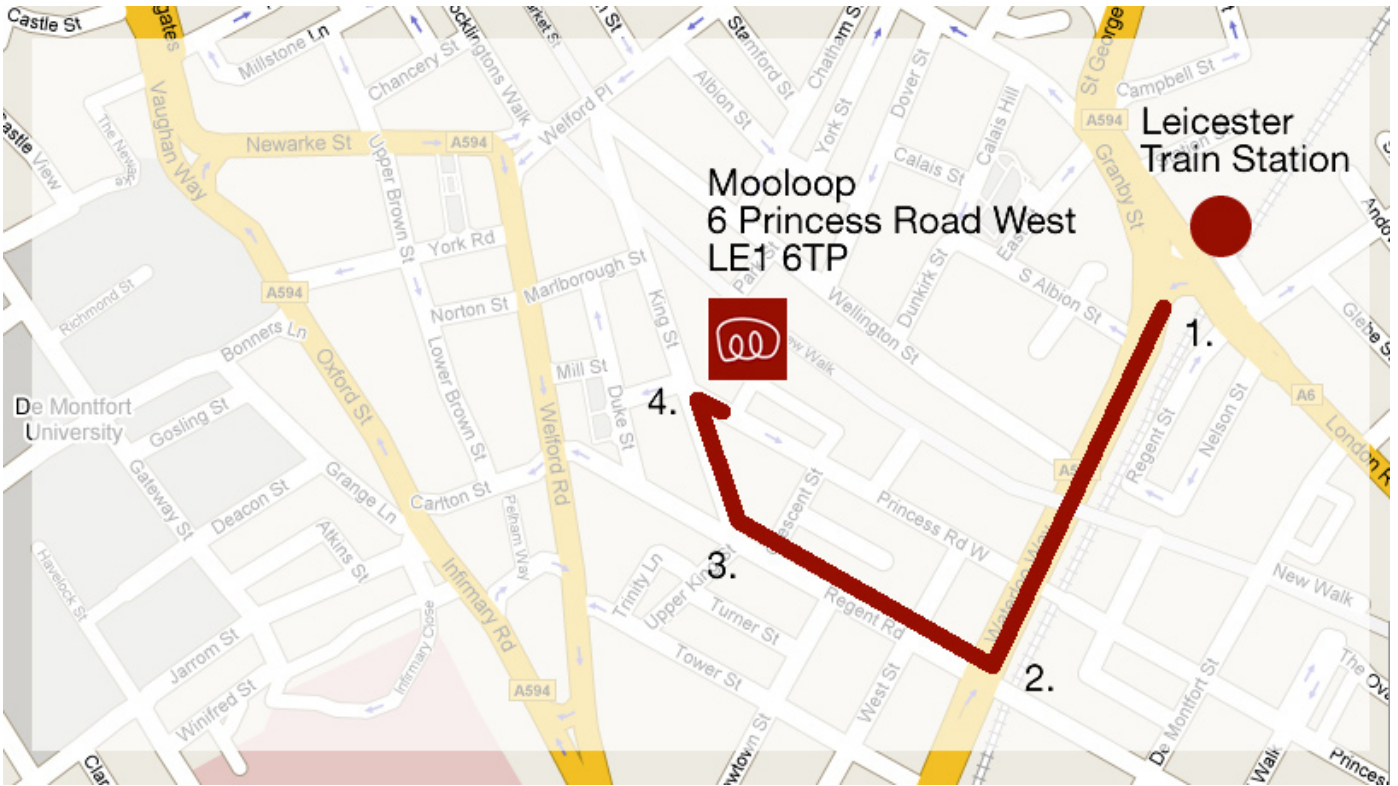
6. Turn sharp right in to Princess Road West. Our offices are in the ground floor of the three storey Edwardian building 'Artisan House'.

Telephone:

0116 326 0100

Directions to Mooloop

By Car (A6) London Road



1. From the A6 (London Road) turn off onto Tigers Way (formerly Waterloo Way) opposite the train station.
2. Take the right hand lane and turn right onto Regents Road.
3. Turn right at the traffic lights on to King Street.
4. Take a sharp right in to Princess Road West. Our offices are in the ground floor of the three storey Edwardian building 'Artisan House'.

Telephone:
0116 326 0100